

Legend

- Order Limits
- Sheet Boundary



Rev	Date	By	Comment
2	28/06/2021	AB	Second Issue.
1	25/10/2019	AB	First Issue.

1:25,000
Scale @ A1

0 500 1,000 2,000 Metres

Source: © Crown copyright and database rights 2021. Ordnance Survey 0100031673.

This map has been produced to the latest known information at the time of issue, and has been produced for your information only. Please consult with the SPR GIS team to ensure the content is still current before using the information contained on this map. To the fullest extent permitted by law, we accept no responsibility or liability (whether in contract, tort (including negligence) or otherwise in respect of any errors or omissions in the information contained in the map and shall not be liable for any loss, damage or expense caused by such errors or omissions.

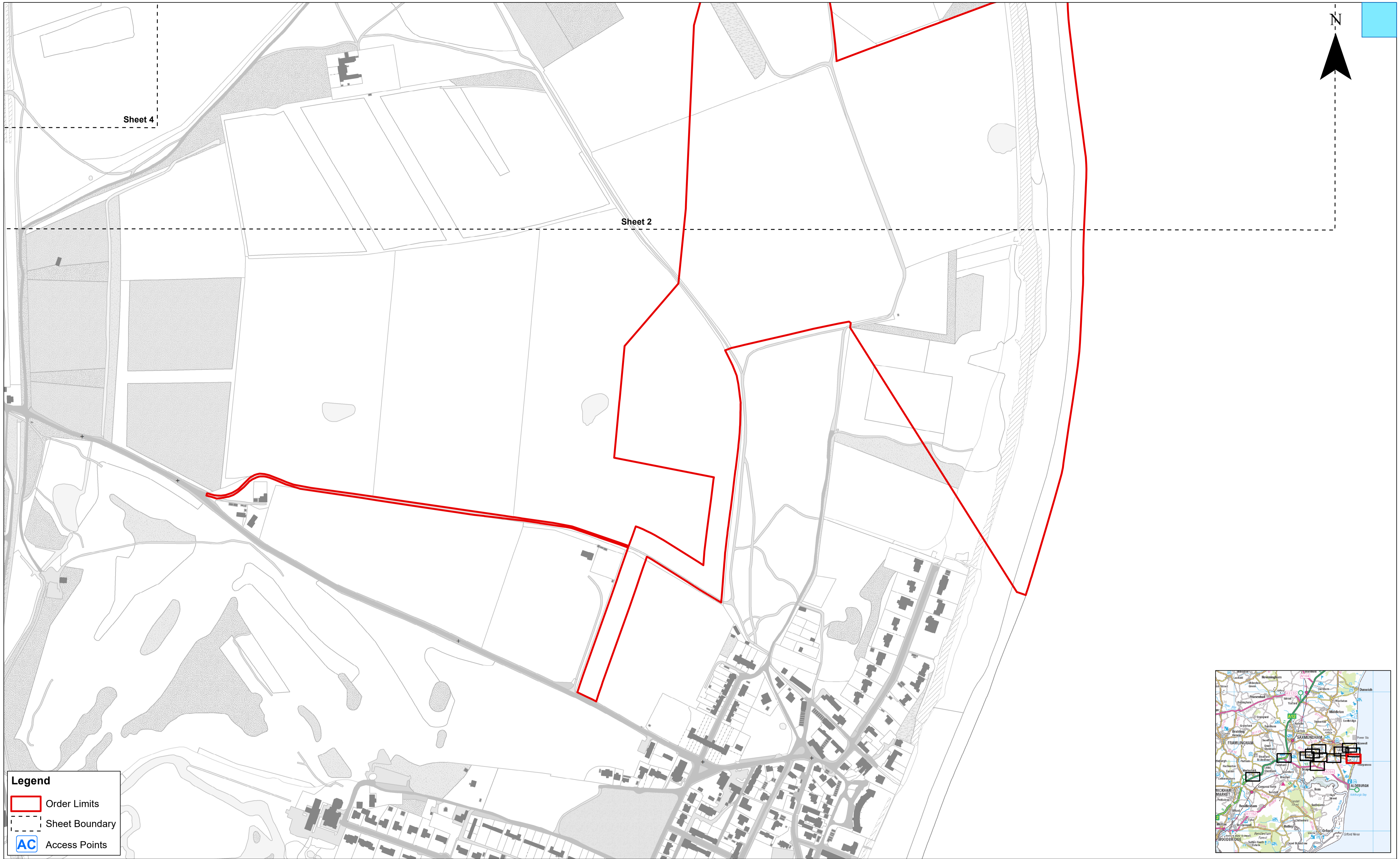
Prepared: AB
Checked: BD
Approved: FM

East Anglia TWO Offshore Wind Farm

Access to Works Plan

Key Plan

Drp No	EA2-DEV-DRG-IBR-000694	
Rev	2	British National Grid OSGB36
Date	28/06/21	
APFP Ref: 5(2) (k)		Doc ref: 2.4



Rev	Date	By	Comment
2	28/06/2021	AB	Second Issue.
1	25/10/2019	AB	First Issue.

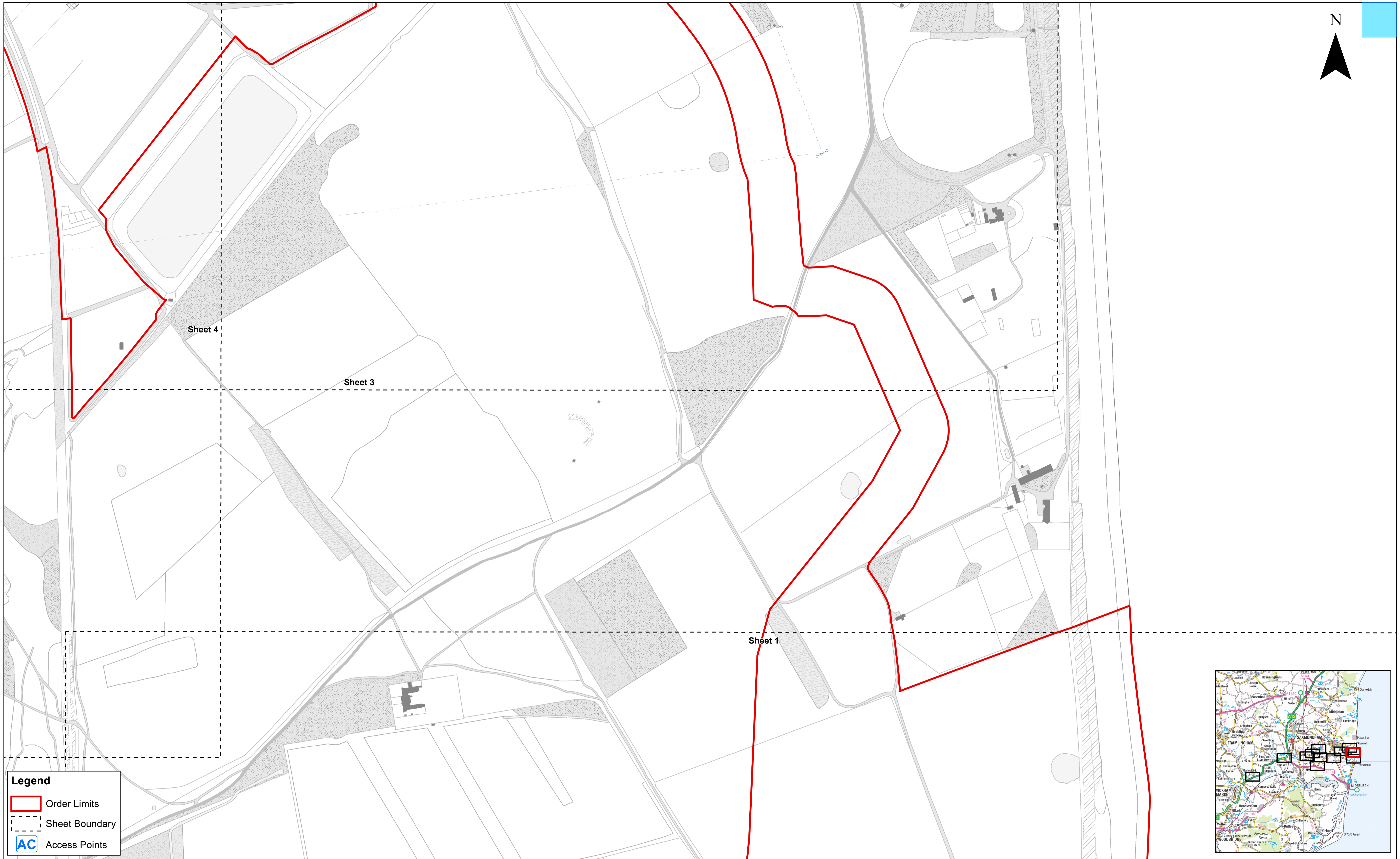

1:2,500
Scale @ A1

0 50 100 200 Metres

Source: © Crown copyright and database rights 2021. Ordnance Survey 0100031673.
This map has been produced to the latest known information at the time of issue, and has been produced for your information only. Please consult with the SPR GIS team to ensure the content is still current before using the information contained on this map. To the fullest extent permitted by law, we accept no responsibility or liability (whether in contract, tort (including negligence) or otherwise in respect of any errors or omissions in the information contained in the map and shall not be liable for any loss, damage or expense caused by such errors or omissions.

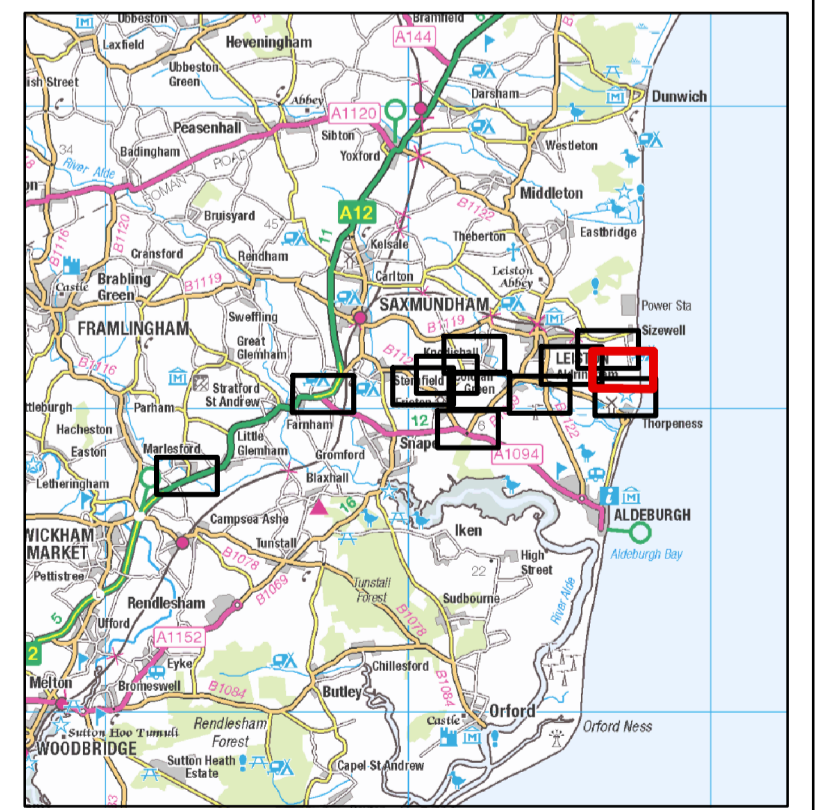
East Anglia TWO Offshore Wind Farm
Access to Works Plan
Sheet Number: Sheet 1 of 12

Drg No	EA2-DEV-DRG-IBR-000694	
Rev	2	British National Grid OSGB36
Date	28/06/21	
APFP Ref: 5(2) (k)		Doc ref: 2.4



Legend

- Order Limits
- Sheet Boundary
- AC Access Points



Rev	Date	By	Comment
2	28/06/2021	AB	Second Issue.
1	25/10/2019	AB	First Issue.

1:2,500
Scale @ A1

0 50 100 200 Metres

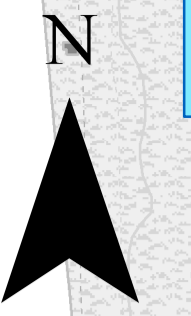
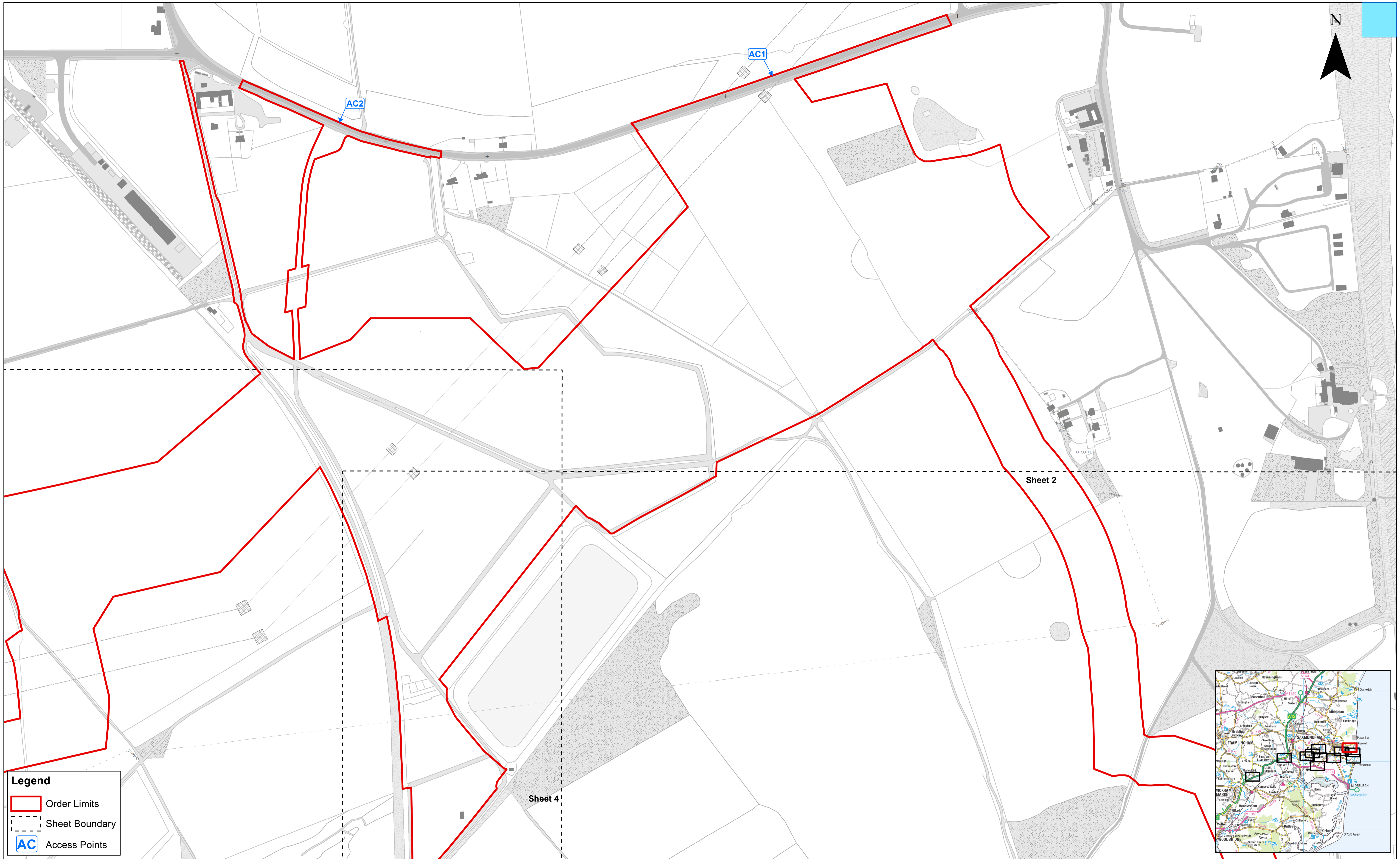
Source: © Crown copyright and database rights 2021. Ordnance Survey 0100031673.

This map has been produced to the latest known information at the time of issue, and has been produced for your information only. Please consult with the SPR GIS team to ensure the content is still current before using the information contained on this map. To the fullest extent permitted by law, we accept no responsibility or liability (whether in contract, tort (including negligence) or otherwise in respect of any errors or omissions in the information contained in the map and shall not be liable for any loss, damage or expense caused by such errors or omissions.

East Anglia TWO Offshore Wind Farm

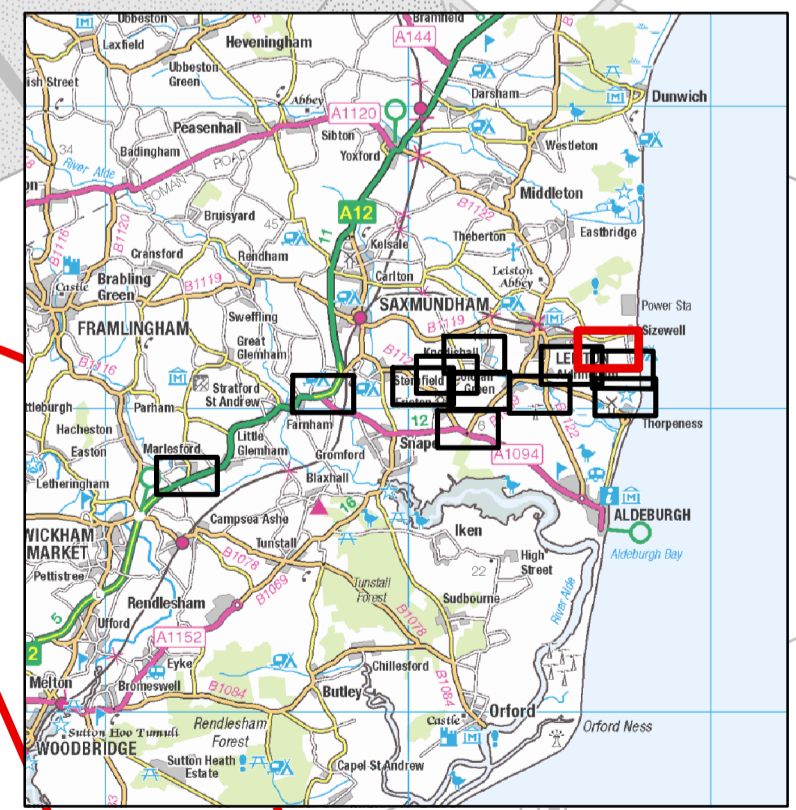
Access to Works Plan
Sheet Number: Sheet 2 of 12

Drg No	EA2-DEV-DRG-IBR-000694	
Rev	2	British National Grid OSGB36
Date	28/06/21	
APFP Ref: 5(2) (k)		Doc ref: 2.4



Legend

- Order Limits
- Sheet Boundary
- AC Access Points



Rev	Date	By	Comment
2	28/06/2021	AB	Second Issue.
1	25/10/2019	AB	First Issue.

1:2,500
Scale @ A1

0 50 100 200 Metres

Source: © Crown copyright and database rights 2021. Ordnance Survey 0100031673.

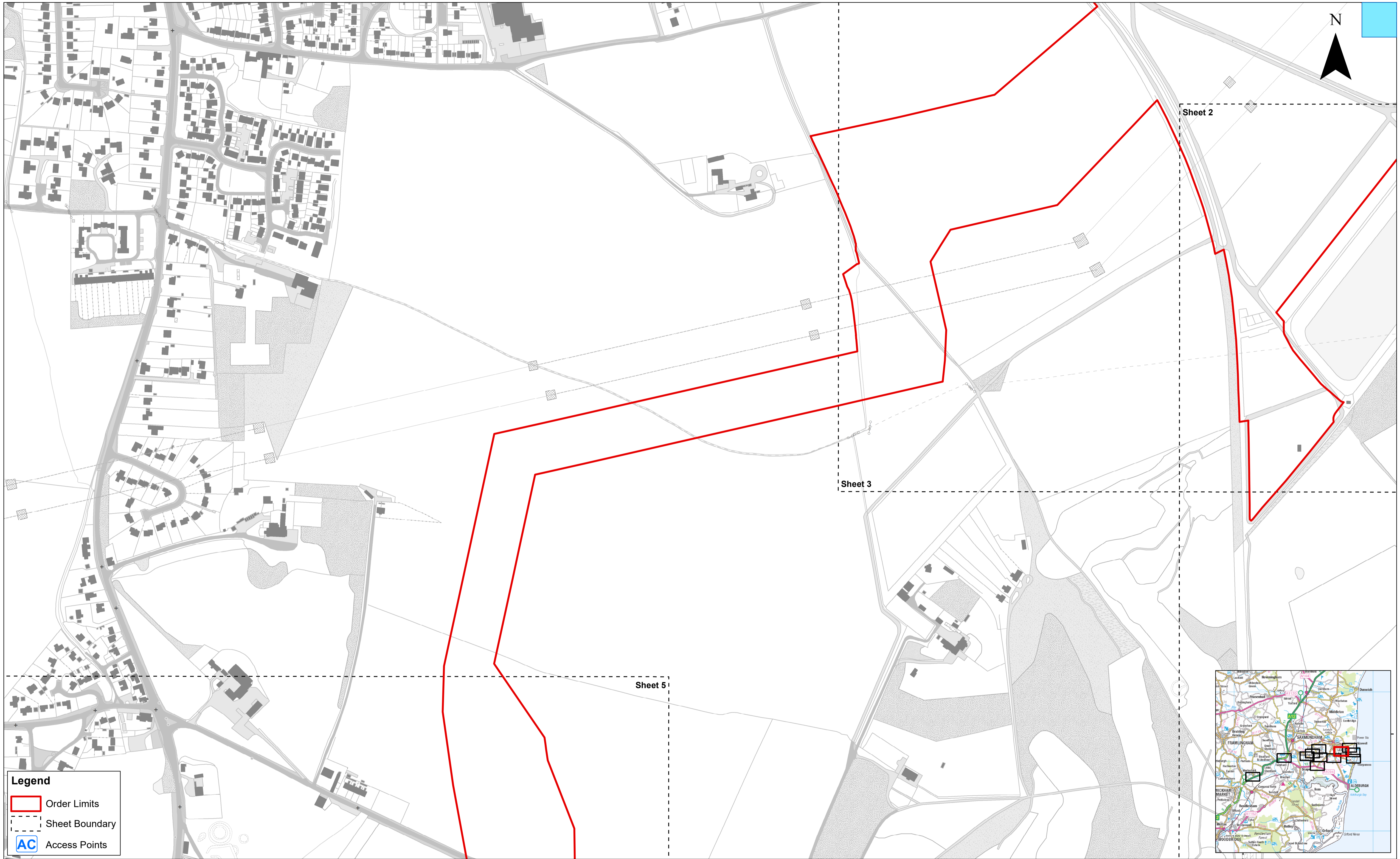
This map has been produced to the latest known information at the time of issue, and has been produced for your information only. Please consult with the SPR GIS team to ensure the content is still current before using the information contained on this map. To the fullest extent permitted by law, we accept no responsibility or liability (whether in contract, tort (including negligence) or otherwise) in respect of any errors or omissions in the information contained in the map and shall not be liable for any loss, damage or expense caused by such errors or omissions.

East Anglia TWO Offshore Wind Farm

Access to Works Plan

Sheet Number: Sheet 3 of 12

Drg No	EA2-DEV-DRG-IBR-000694	
Rev	2	British National Grid OSGB36
Date	28/06/21	
APFP Ref: 5(2) (k)		Doc ref: 2.4

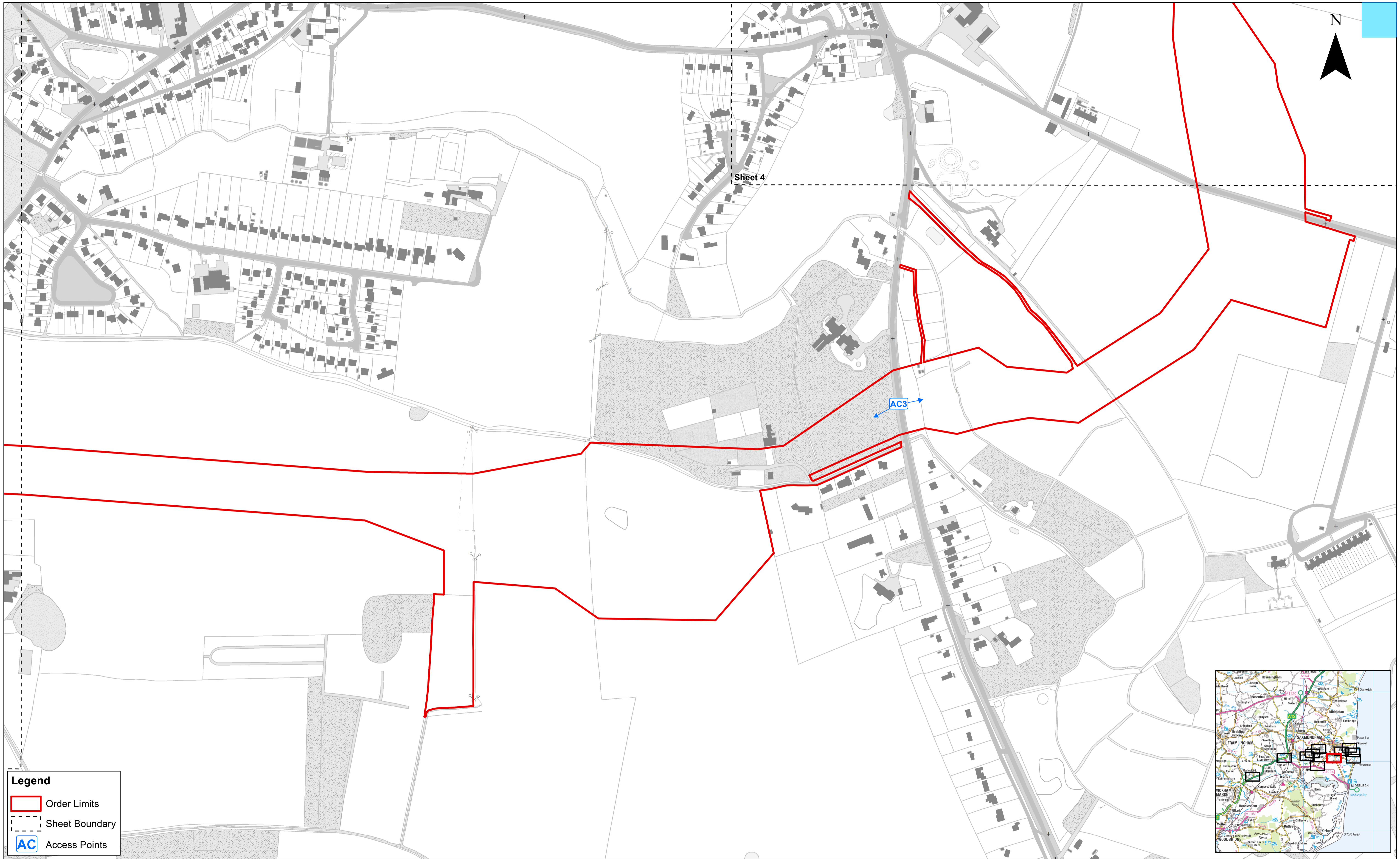


Rev	Date	By	Comment
2	28/06/2021	AB	Second Issue.
1	25/10/2019	AB	First Issue.

Prepared:	AB	1:2,500 Scale @ A1
Checked:	BD	0 50 100 200 Metres
Approved:	FM	Source: © Crown copyright and database rights 2021. Ordnance Survey 0100031673. This map has been produced to the latest known information at the time of issue, and has been produced for your information only. Please consult with the SPR GIS team to ensure the content is still current before using the information contained on this map. To the fullest extent permitted by law, we accept no responsibility or liability (whether in contract, tort (including negligence) or otherwise in respect of any errors or omissions in the information contained in the map and shall not be liable for any loss, damage or expense caused by such errors or omissions.

East Anglia TWO Offshore Wind Farm
 Access to Works Plan
 Sheet Number: Sheet 4 of 12

Drg No	EA2-DEV-DRG-IBR-000694	
Rev	2	British National Grid OSGB36
Date	28/06/21	
APFP Ref: 5(2) (k)		Doc ref: 2.4



Legend

- Order Limits
- Sheet Boundary
- AC Access Points



Rev	Date	By	Comment	Approved:	FM
2	28/06/2021	AB	Second Issue.	Prepared:	AB
1	25/10/2019	AB	First Issue.	Checked:	BD

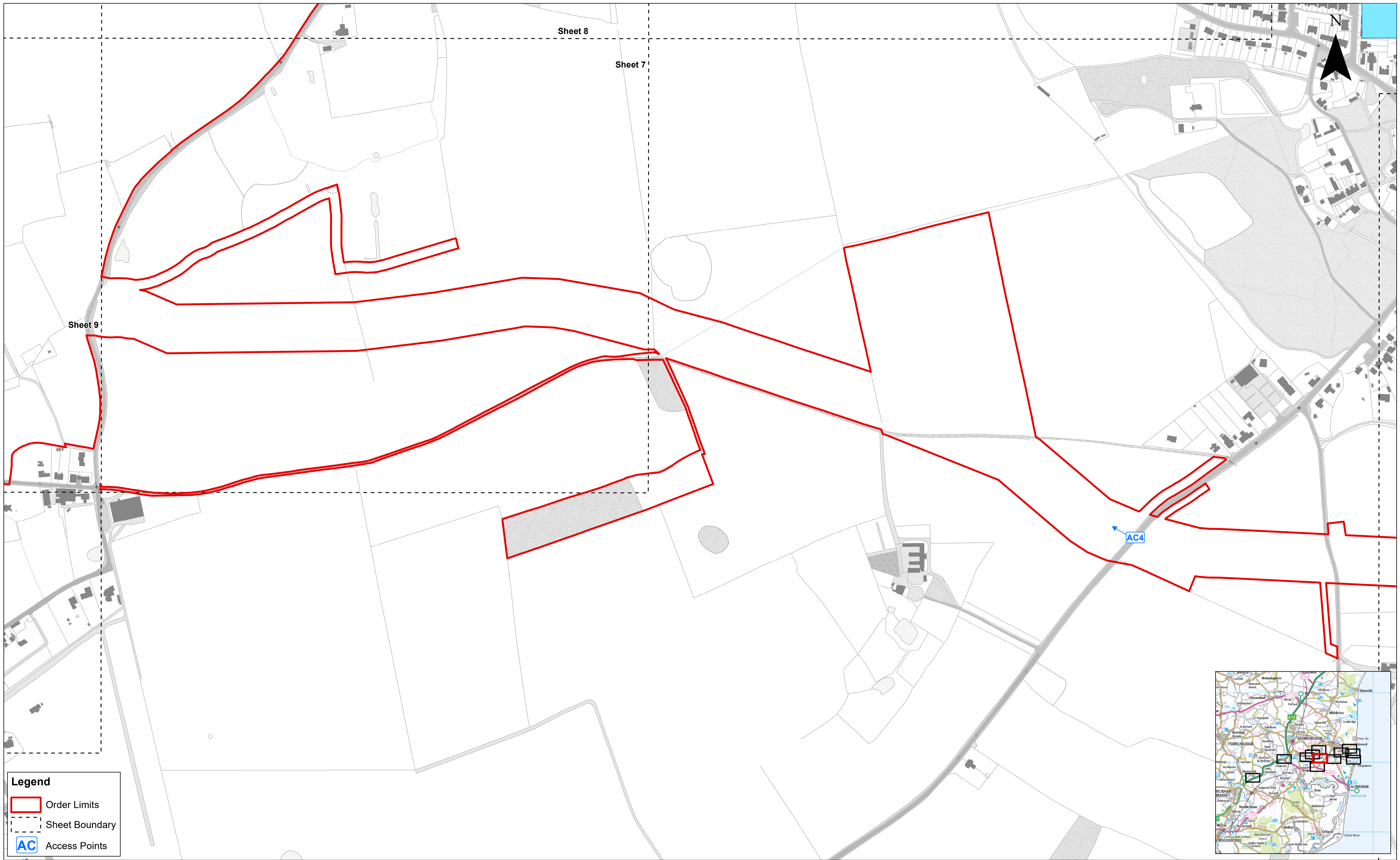
1:2,500
Scale @ A1

0 50 100 200 Metres

Source: © Crown copyright and database rights 2021. Ordnance Survey 0100031673.
This map has been produced to the latest known information at the time of issue, and has been produced for your information only. Please consult with the SPR GIS team to ensure the content is still current before using the information contained on this map. To the fullest extent permitted by law, we accept no responsibility or liability (whether in contract, tort (including negligence) or otherwise in respect of any errors or omissions in the information contained in the map and shall not be liable for any loss, damage or expense caused by such errors or omissions.

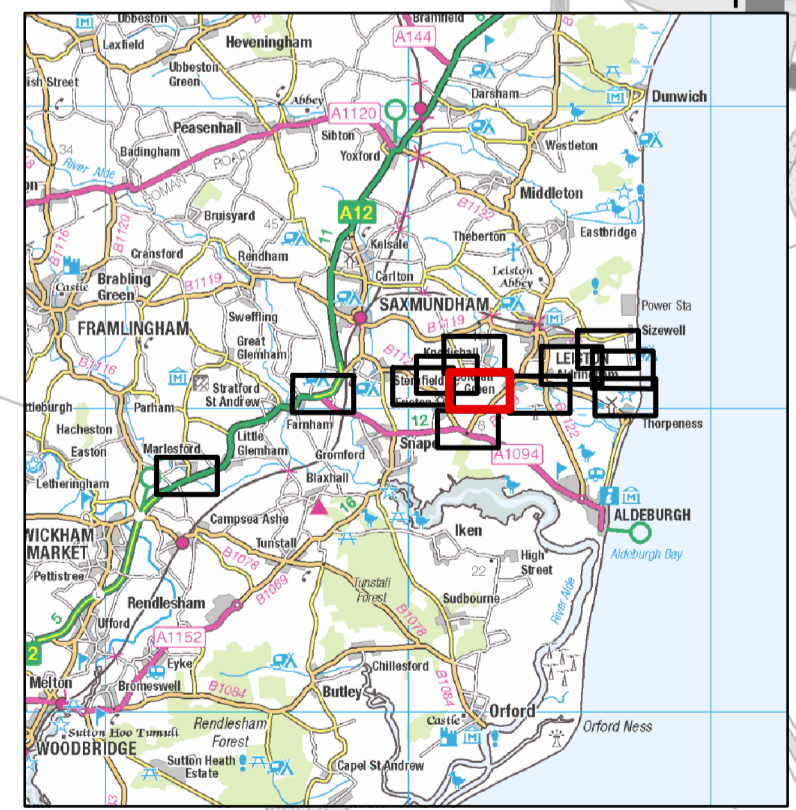
East Anglia TWO Offshore Wind Farm
 Access to Works Plan
 Sheet Number: Sheet 5 of 12

Drp No	EA2-DEV-DRG-IBR-000694	
Rev	2	British National Grid OSGB36
Date	28/06/21	
APFP Ref: 5(2) (k)		Doc ref: 2.4



Legend

- Order Limits
- Sheet Boundary
- AC Access Points



Rev	Date	By	Comment
2	28/06/2021	AB	Second Issue.
1	25/10/2019	AB	First Issue.

1:2,500
Scale @ A1

0 50 100 200 Metres

Source: © Crown copyright and database rights 2021. Ordnance Survey 0100031673.

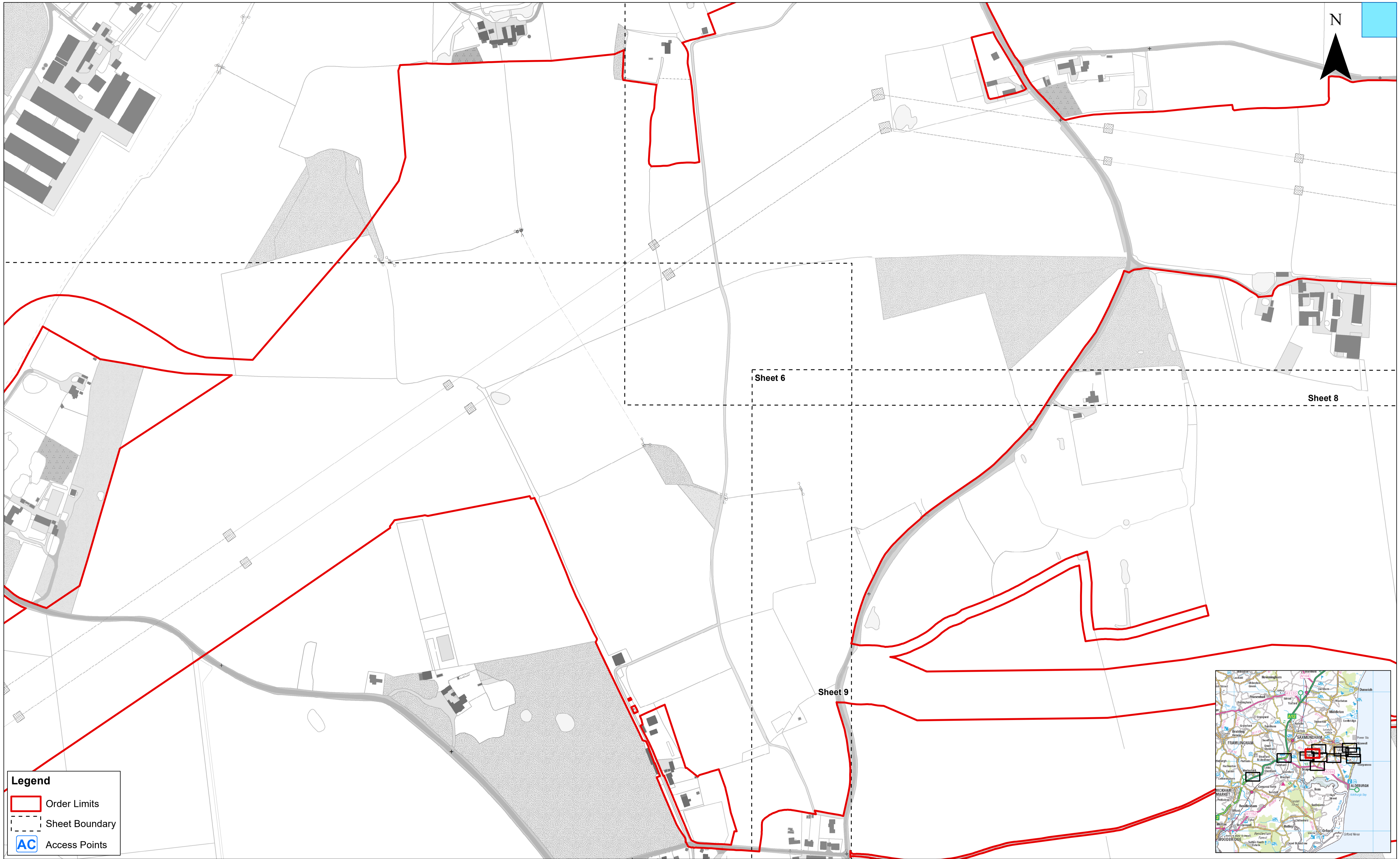
This map has been produced to the latest known information at the time of issue, and has been produced for your information only. Please consult with the SPR GIS team to ensure the content is still current before using the information contained on this map. To the fullest extent permitted by law, we accept no responsibility or liability (whether in contract, tort (including negligence) or otherwise in respect of any errors or omissions in the information contained in the map and shall not be liable for any loss, damage or expense caused by such errors or omissions.

East Anglia TWO Offshore Wind Farm

Access to Works Plan

Sheet Number: Sheet 6 of 12

Drp No	EA2-DEV-DRG-IBR-000694	
Rev	2	British National Grid OSGB36
Date	28/06/21	
APFP Ref: 5(2) (k)		Doc ref: 2.4



Legend

- Order Limits
- Sheet Boundary
- AC Access Points



Rev	Date	By	Comment
2	28/06/2021	AB	Second Issue.
1	25/10/2019	AB	First Issue.

1:2,500
Scale @ A1

0 50 100 200 Metres

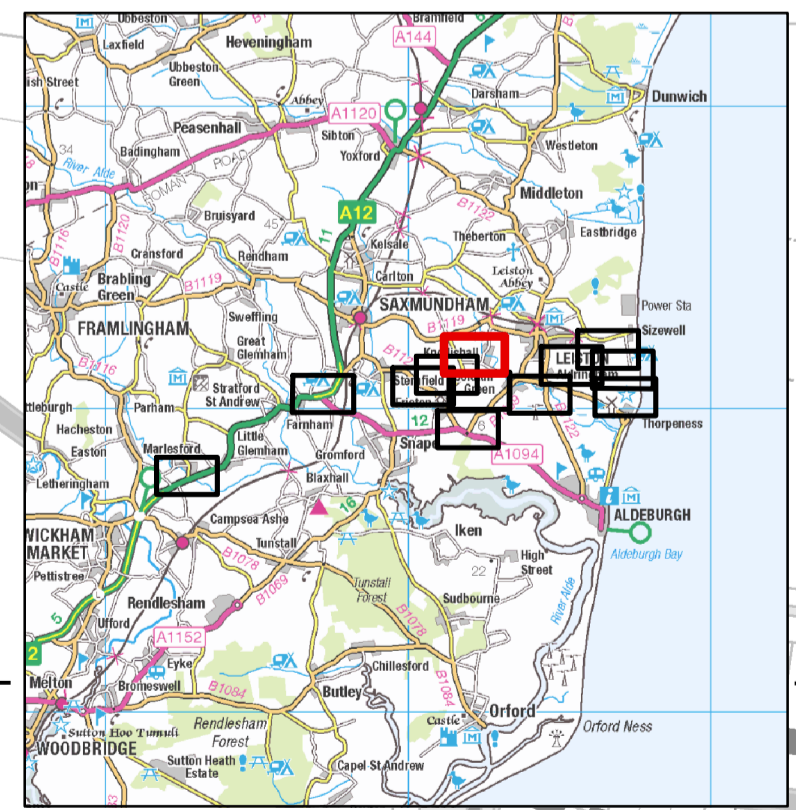
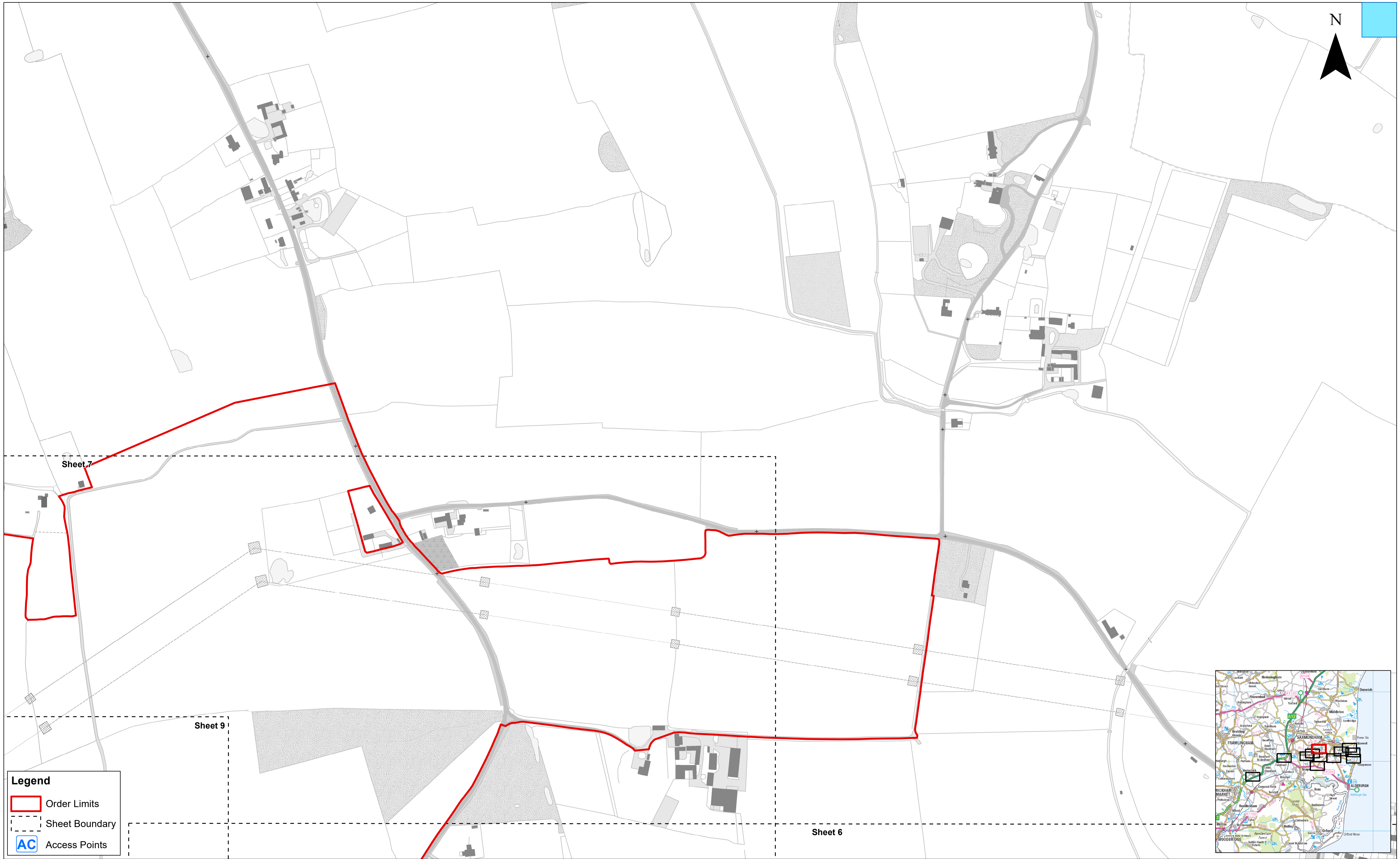
Source: © Crown copyright and database rights 2021. Ordnance Survey 0100031673.

This map has been produced to the latest known information at the time of issue, and has been produced for your information only. Please consult with the SPR GIS team to ensure the content is still current before using the information contained on this map. To the fullest extent permitted by law, we accept no responsibility or liability (whether in contract, tort (including negligence) or otherwise in respect of any errors or omissions in the information contained in the map and shall not be liable for any loss, damage or expense caused by such errors or omissions.

East Anglia TWO Offshore Wind Farm

Access to Works Plan
Sheet Number: Sheet 7 of 12

Drg No	EA2-DEV-DRG-IBR-000694	
Rev	2	British National Grid OSGB36
Date	28/06/21	
APFP Ref: 5(2) (k)		Doc ref: 2.4



Legend

- Order Limits
- Sheet Boundary
- AC Access Points



Rev	Date	By	Comment
2	28/06/2021	AB	Second Issue.
1	25/10/2019	AB	First Issue.

1:2,500
Scale @ A1

0 50 100 200 Metres

Source: © Crown copyright and database rights 2021. Ordnance Survey 0100031673.

This map has been produced to the latest known information at the time of issue, and has been produced for your information only. Please consult with the SPR GIS team to ensure the content is still current before using the information contained on this map. To the fullest extent permitted by law, we accept no responsibility or liability (whether in contract, tort (including negligence) or otherwise in respect of any errors or omissions in the information contained in the map and shall not be liable for any loss, damage or expense caused by such errors or omissions.

East Anglia TWO Offshore Wind Farm

Access to Works Plan

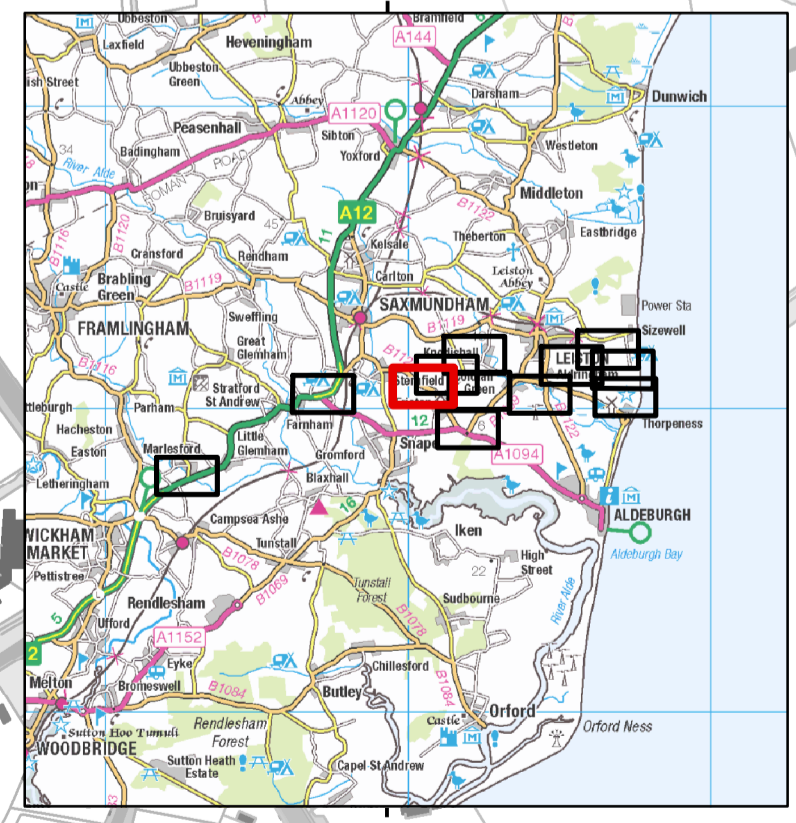
Sheet Number: Sheet 8 of 12

Drp No	EA2-DEV-DRG-IBR-000694	
Rev	2	British National Grid OSGB36
Date	28/06/21	
APFP Ref: 5(2) (k)		Doc ref: 2.4



Legend

- Order Limits
- Sheet Boundary
- AC Access Points



Rev	Date	By	Comment
2	28/06/2021	AB	Second Issue.
1	25/10/2019	AB	First Issue.

1:2,500
Scale @ A1

0 50 100 200 Metres

Source: © Crown copyright and database rights 2021. Ordnance Survey 0100031673.
This map has been produced to the latest known information at the time of issue, and has been produced for your information only. Please consult with the SPR GIS team to ensure the content is still current before using the information contained on this map. To the fullest extent permitted by law, we accept no responsibility or liability (whether in contract, tort (including negligence) or otherwise in respect of any errors or omissions in the information contained in the map and shall not be liable for any loss, damage or expense caused by such errors or omissions.

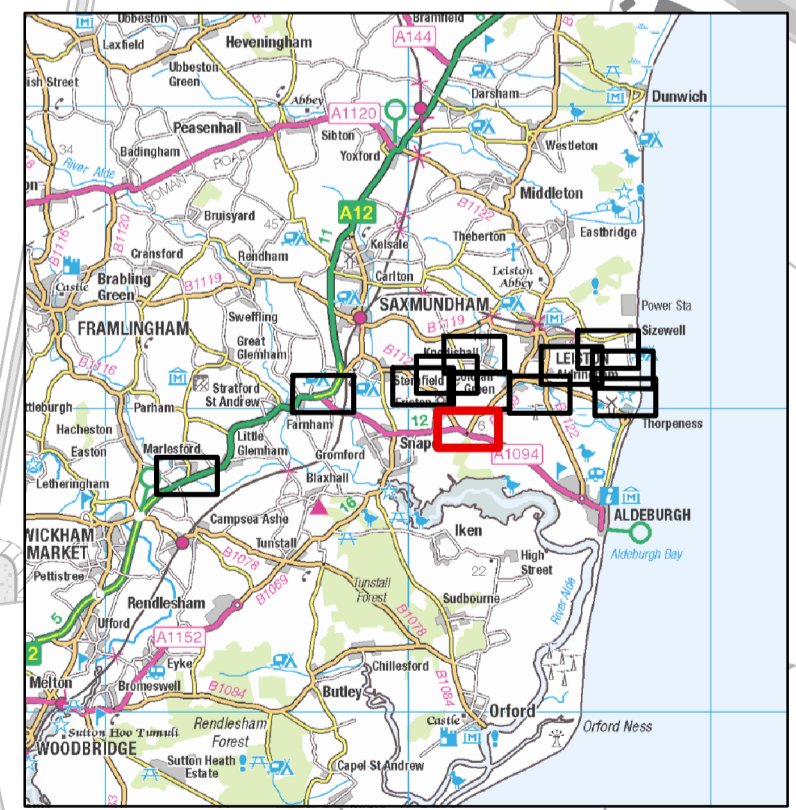
East Anglia TWO Offshore Wind Farm
Access to Works Plan
Sheet Number: Sheet 9 of 12

Drg No	EA2-DEV-DRG-IBR-000694	
Rev	2	British National Grid OSGB36
Date	28/06/21	
APFP Ref: 5(2) (k)		Doc ref: 2.4



Legend

- Order Limits
- Sheet Boundary
- AC Access Points



Rev	Date	By	Comment
2	28/06/2021	AB	Second Issue.
1	25/10/2019	AB	First Issue.

1:2,500
Scale @ A1

0 50 100 200 Metres

Source: © Crown copyright and database rights 2021. Ordnance Survey 0100031673.

This map has been produced to the latest known information at the time of issue, and has been produced for your information only. Please consult with the SPR GIS team to ensure the content is still current before using the information contained on this map. To the fullest extent permitted by law, we accept no responsibility or liability (whether in contract, tort (including negligence) or otherwise) in respect of any errors or omissions in the information contained in the map and shall not be liable for any loss, damage or expense caused by such errors or omissions.

East Anglia TWO Offshore Wind Farm

Access to Works Plan
Sheet Number: Sheet 10 of 12

Drp No	EA2-DEV-DRG-IBR-000694	
Rev	2	British National Grid OSGB36
Date	28/06/21	
APFP Ref: 5(2) (k)		Doc ref: 2.4



Legend

- Order Limits
- Sheet Boundary
- AC Access Points



Rev	Date	By	Comment
2	28/06/2021	AB	Second Issue.
1	25/10/2019	AB	First Issue.

1:2,500
Scale @ A1

0 50 100 200 Metres

Source: © Crown copyright and database rights 2021. Ordnance Survey 0100031673.

This map has been produced to the latest known information at the time of issue, and has been produced for your information only. Please consult with the SPR GIS team to ensure the content is still current before using the information contained on this map. To the fullest extent permitted by law, we accept no responsibility or liability (whether in contract, tort (including negligence) or otherwise) in respect of any errors or omissions in the information contained in the map and shall not be liable for any loss, damage or expense caused by such errors or omissions.

East Anglia TWO Offshore Wind Farm

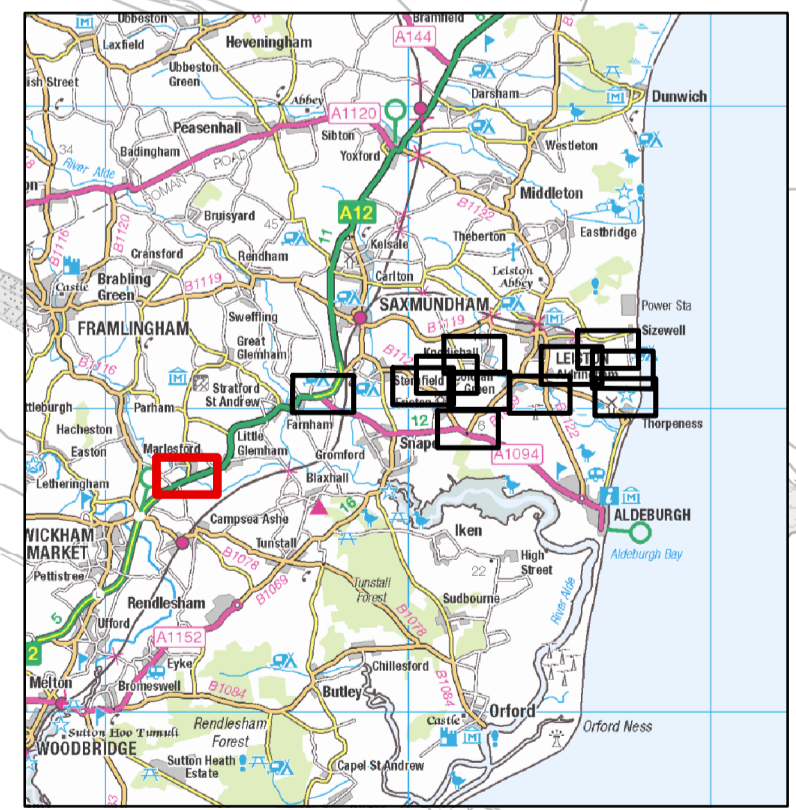
Access to Works Plan
Sheet Number: Sheet 11 of 12

Drg No	EA2-DEV-DRG-IBR-000694	
Rev	2	British National Grid OSGB36
Date	28/06/21	
APFP Ref: 5(2) (k)		Doc ref: 2.4



Legend

- Order Limits
- Sheet Boundary
- AC Access Points



Rev	Date	By	Comment
2	28/06/2021	AB	Second Issue.
1	25/10/2019	AB	First Issue.

1:2,500
Scale @ A1

0 50 100 200 Metres

Source: © Crown copyright and database rights 2021. Ordnance Survey 0100031673.
This map has been produced to the latest known information at the time of issue, and has been produced for your information only. Please consult with the SPR GIS team to ensure the content is still current before using the information contained on this map. To the fullest extent permitted by law, we accept no responsibility or liability (whether in contract, tort (including negligence) or otherwise in respect of any errors or omissions in the information contained in the map and shall not be liable for any loss, damage or expense caused by such errors or omissions.

East Anglia TWO Offshore Wind Farm
Access to Works Plan
Sheet Number: Sheet 12 of 12

Drg No	EA2-DEV-DRG-IBR-000694	
Rev	2	British National Grid OSGB36
Date	28/06/21	
APFP Ref: 5(2) (k)		Doc ref: 2.4